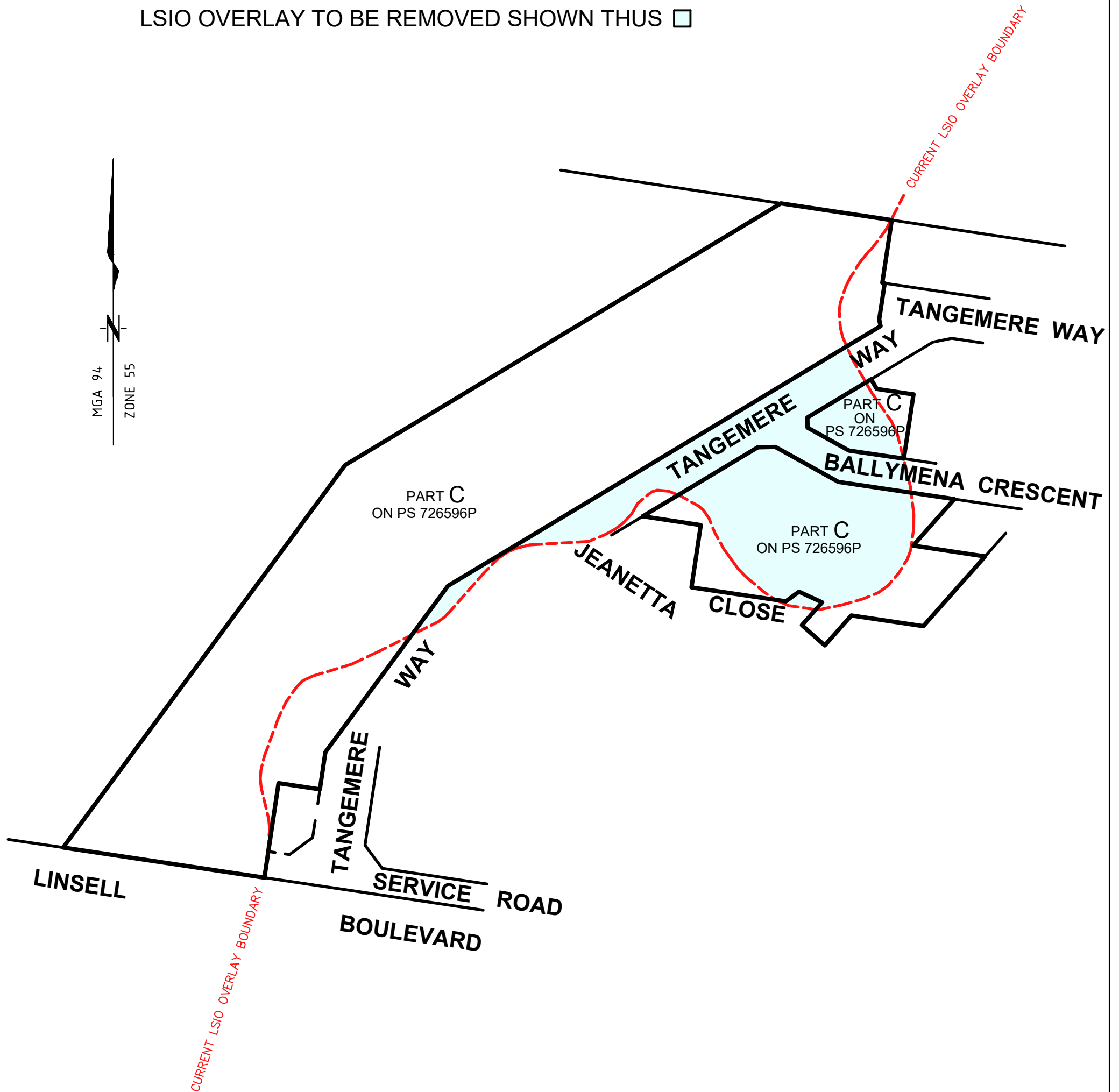



LSIO OVERLAY TO BE REMOVED SHOWN THUS □

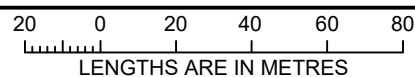


**PLAN SHOWING AREA OF LAND TO BE REMOVED AS LAND
SUBJECT TO INUNDATION OVERLAY (LSIO)
80S LINSELL BOULEVARD
CRANBOURNE EAST 3977**



CARSON SIMPSON PTY LTD
land & engineering surveyors
planning and development consultants
SUITE 4, 5 & 6, 6 - 8 HIGH STREET,
P.O. BOX 1056, CRANBOURNE 3977
PH 03.5995.1860 FAX 03.5996.1861
EMAIL: info@carsonsimpson.com.au

SCALE
1:2000



ORIGINAL SHEET
SIZE: A3

Sheet 1 of 1 Sheets

DIGITALLY SIGNED BY LICENSED SURVEYOR:

CLIFF C. CARSON

REF C 3241 PF

VERSION 01